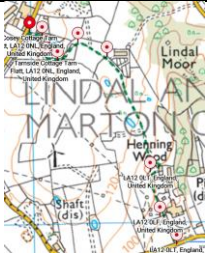



















Furness PathFix Surveyor's Report

Path Number: 602043	Start Location Ref: 54°10'24.7"N 3°09'28.9"W	Finish Location Ref.: 54°10'49.1"N 3°09'57.8"W
OS map of whole route with locations of furniture/assets		
Date survey carried out: Wednesday 28 May 2025	Time:	Surveyor's name(s) Simon Baxter & Linda Marshall
<b>Furniture/Assets</b>		
Stile No.: 1 54°10'24.7"N 3°09'28.9"W		
Assessment:	Access through to wooden stile from road good due to recent clearance. Stile unsafe and needs replacing.	
Recommended Action:	Stile scheduled to be repaired by FPF team in near future	
Action completed:		
Vehicular Access:	From Lindal to ?	
Health and safety issues:	As the stile is adjacent to the above road warning signs and hi-viz jackets recommended	
Possible Risk Factors:	Large trucks leaving the abattoir 50m towards Lindal use this route to get to the A590	
Additional comments:		
Finger Post: 1	Positioned adjacent to Stile 1	
Assessment:	Wooden finger post in reasonable condition evident since ivy has been removed recently	
Recommended Action:		
Action completed:		
Vehicular Access:		
Health and safety issues:		
Possible Risk Factors:		
Additional comments:		
Stile No.: 2 54°10'27.9"N 3°09'32.2"W		
Assessment:	Upright wooden post wobbly, formally secured to fence with nails, now completely rusted through. Both wooden steps rotting, wobbly and slippery	

Recommended Action:	Suggest nails or coach bolts	
Action completed:		
Vehicular Access:	None. Walk from stile 1 necessary	
Health and safety issues:		
Possible Risk Factors:		
Additional comments:		
Stile No.: 3 54°10'33.0"N 3°09'34.1"W		
Assessment:	Evidence of previous wooden stile but fenced over and stile totally absent. Access available via open gate to the right which may be kept open permanently but not known	
Recommended Action:		
Action completed:		
Vehicular Access:	None	
Health and safety issues:		
Possible Risk Factors:		
Additional comments:		
Stile No.: 4 54°10'46.3"N 3°09'42.6"W		
Assessment:	Two wooden steps solid but slightly wobbly. Wood around nail on top step rotted. No vegetative ingress around stile	
Recommended Action:	Repair top step and secure a way marker on both approaches to stile	
Action completed:		
Vehicular Access:		
Health and safety issues:	5 metres after stile in NW direction is a sheet of rusty corrugated iron lying in the long grass	
Possible Risk Factors:	Above risk of injury to walkers and livestock	
Additional comments:	Inform landowner and ask to remove	
Way Marker post: 1 54°10'47.9"N 3°09'48.3"W		
Assessment:	Visible pole from uphill of the stile. Way markers illegible. Instinct to skirt small copse immediately to the left which does work although a newly cut wide track forward from the post also gives access to the gate/stile below. Unclear where landowner wishes walkers to go	
Recommended Action:	Check with landowner and add way markers to post accordingly	

Action completed:		
Vehicular Access:	From road at finger post 2	
Health and safety issues:		
Possible Risk Factors:		
Additional comments:		
Stile No.: 5 54°10'45.8"N 3°09'52.3"W		
Assessment:	Wooden stile adjacent to wooden gate in good condition and stable. Top step of stile is slightly too low and side bar too narrow to enable walkers of small stature and those with hip mobility issues to comfortably get over without stepping on one of the three bars above the stile.	
Recommended Action:	None needed.	
Action completed:		
Vehicular Access:	From road at finger post 2	
Health and safety issues:		
Possible Risk Factors:		
Additional comments:		
Way Marker post: 2 54°10'45.8"N 3°09'52.3"W		
Assessment:	When approaching from the road there is a metal gate ahead and a 90 degree angle in the path to the left. It is unclear whether the path goes through the gate or to the left. An historic wooden way marker post was leaning in the hedge with a rotten top.	
Recommended Action:	New post to be placed left of the gate with the addition of a way marker	
Action completed:		
Vehicular Access:		
Health and safety issues:		
Possible Risk Factors:		
Additional comments:		
Finger Post: 2 54°10'49.1"N 3°09'57.8"W		
Assessment:	Partially obscured wooden finger post lying against a Leylandii hedge. Rotten base. Otherwise post in good condition	
Recommended Action:	Secure base	
Action completed:		
Vehicular Access:	Road	
Health and safety issues:		
Possible Risk Factors:		

Additional comments:	
----------------------	--